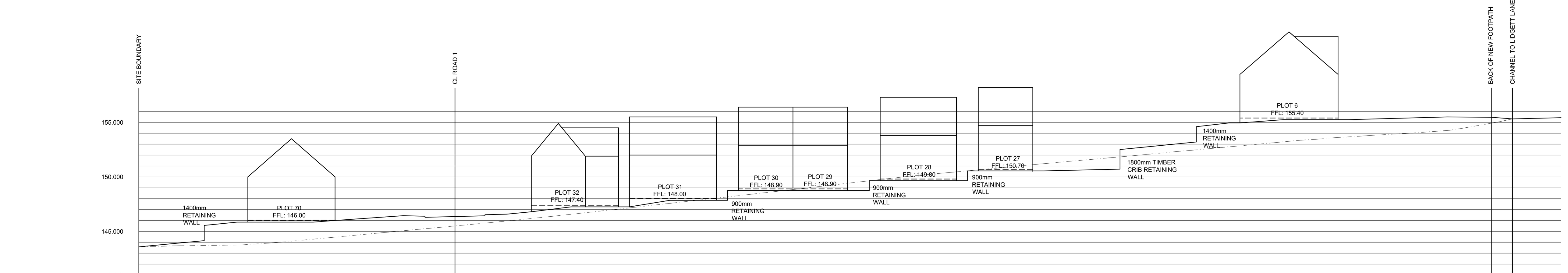


SECTION 1-1 DATUM 141.000

| | |
|---|---|
| CHAINAGE | 0.000, 6.000, 10.000, 18.000, 20.000, 24.250, 25.000, 26.250, 29.000, 30.000, 31.750, 33.750, 36.000, 40.000, 44.000, 45.000, 50.000, 53.000, 55.000, 60.000, 65.000, 68.000, 70.000, 75.000, 77.000, 80.000, 82.000, 90.000, 97.000, 100.000, 101.000, 110.000, 120.000, 124.000, 125.000, 126.000 |
| EXISTING GROUND LEVEL | 143.582, 145.129, 147.716, 150.462, 152.756, 155.104 |
| PROPOSED GROUND LEVEL | 143.582, 144.150, 145.550, 145.850, 146.00, 146.530, 146.480, 146.380, 146.455, 146.530, 146.630, 146.680, 146.800, 147.250, 147.250, 147.850, 147.850, 148.750, 148.750, 148.750, 148.750, 149.650, 149.650, 149.650, 150.550, 150.550, 150.550, 150.550, 150.750, 152.550, 153.250, 154.650, 154.950, 155.250, 155.500, 155.470, 155.320 |

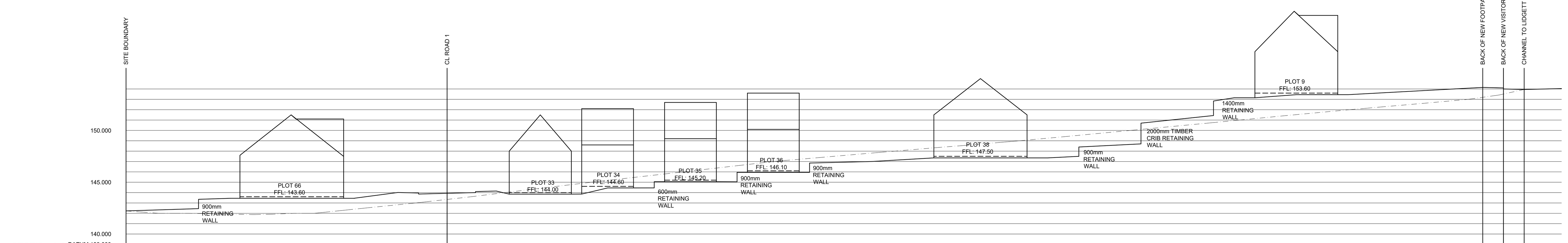


SECTION 2-2 DATUM 139.000

| | |
|---|---|
| CHAINAGE | 0.000, 7.000, 10.000, 11.000, 20.000, 21.000, 25.000, 26.250, 28.250, 30.000, 31.000, 33.750, 35.750, 37.000, 40.000, 43.000, 44.000, 49.000, 50.000, 52.000, 57.000, 60.000, 65.000, 66.000, 70.000, 72.000, 75.000, 78.000, 80.000, 87.000, 90.000, 92.000, 98.000, 100.000, 105.000, 109.000, 110.000, 117.000, 120.000, 125.000, 130.000, 131.000, 132.587, 133.000, 135.000 |
| EXISTING GROUND LEVEL | 142.231, 142.700, 145.572, 148.065, 150.285, 152.590, 153.420 |
| PROPOSED GROUND LEVEL | 142.231, 142.650, 143.550, 143.650, 143.450, 144.075, 144.025, 143.925, 144.000, 144.075, 144.175, 144.225, 143.850, 143.850, 143.850, 144.450, 144.450, 145.050, 145.050, 145.050, 145.050, 145.950, 145.950, 145.950, 145.950, 146.850, 147.000, 147.350, 147.350, 147.350, 147.500, 148.400, 148.800, 150.800, 151.300, 152.700, 153.150, 153.450, 154.150, 154.100, 154.000, 153.950 |

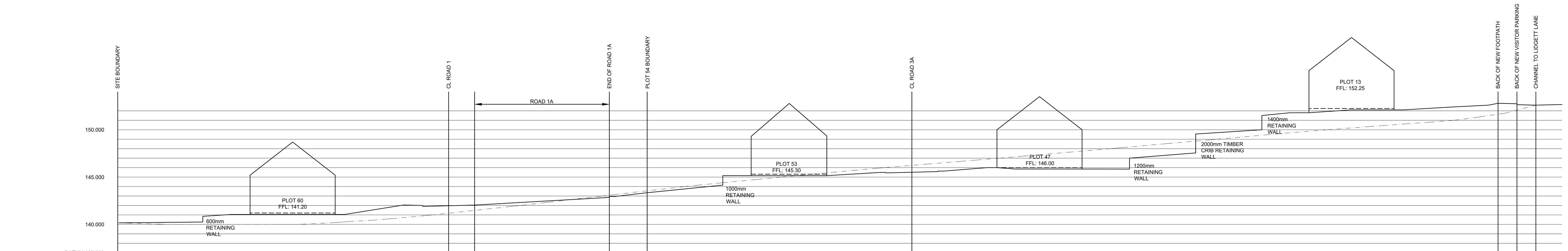


SECTION 3-3 DATUM 137.000

| | |
|---|---|
| CHAINAGE | 0.000, 9.000, 10.000, 14.000, 20.000, 23.000, 25.000, 30.000, 30.250, 32.250, 35.000, 37.750, 40.000, 50.000, 52.000, 52.600, 56.000, 60.000, 64.000, 67.000, 70.000, 75.000, 80.000, 80.650, 81.250, 84.000, 86.750, 87.350, 90.000, 93.000, 100.000, 102.000, 107.000, 110.000, 113.000, 120.000, 121.000, 125.000, 126.000, 130.000, 135.000, 140.000, 141.000, 145.000, 146.000, 146.834, 148.000, 150.000 |
| EXISTING GROUND LEVEL | 140.165, 140.328, 142.853, 145.447, 147.572, 149.758, 151.769 |
| PROPOSED GROUND LEVEL | 140.165, 140.250, 140.850, 141.050, 141.050, 142.050, 142.000, 141.900, 141.975, 142.050, 142.850, 142.900, 143.400, 144.150, 145.150, 145.150, 145.150, 145.475, 145.425, 145.500, 145.575, 145.625, 146.000, 146.850, 146.850, 147.050, 147.600, 149.600, 150.000, 151.400, 151.800, 152.100, 152.400, 152.600, 152.800, 152.750, 152.650, 152.600 |

PLAN SCALE 1:500

Rev C Road and FFL's amended to suit clients instruction 11.03.19 HH
Rev B Updated to suit planning layout P16-5016-01 Rev L. Retaining wall heights adjusted to suit clients instruction. 15.02.19 HH
Rev A Updated to suit latest planning layout and clients instructions re: proposed retaining features 16.01.19 HH

**Haigh Huddleston** & Associates
Civil Structural Engineering Consultants
Firth Buildings, 99 - 101 Leeds Rd, Dewsbury, WF12 7BU t 01924 464342 f 01924 450662
e trevor.haigh@haighhuddleston.co.uk

Client
BARRATT DAVID WILSON HOMES

Project
DEVELOPMENT AT PILLEY GREEN - PHASE 2

Detail
ONSITE CROSS SECTIONS

PRELIMINARY ISSUE

| Dwn | Chkd | Date | Scale | Dwg No. |
|---|---|---|---|---|
| HH | | NOV-18 | 1:250@A0 | E18/7301/003-01C |